



Owner: Cargill
 191 Portland Point Road,
 Lansing,
 NY 14882
 T +1.607.533.3748



Designer: Jacobs
 500 7th Avenue, 17th Floor
 New York, NY 10018
 United States
 T +1.646.908.6550

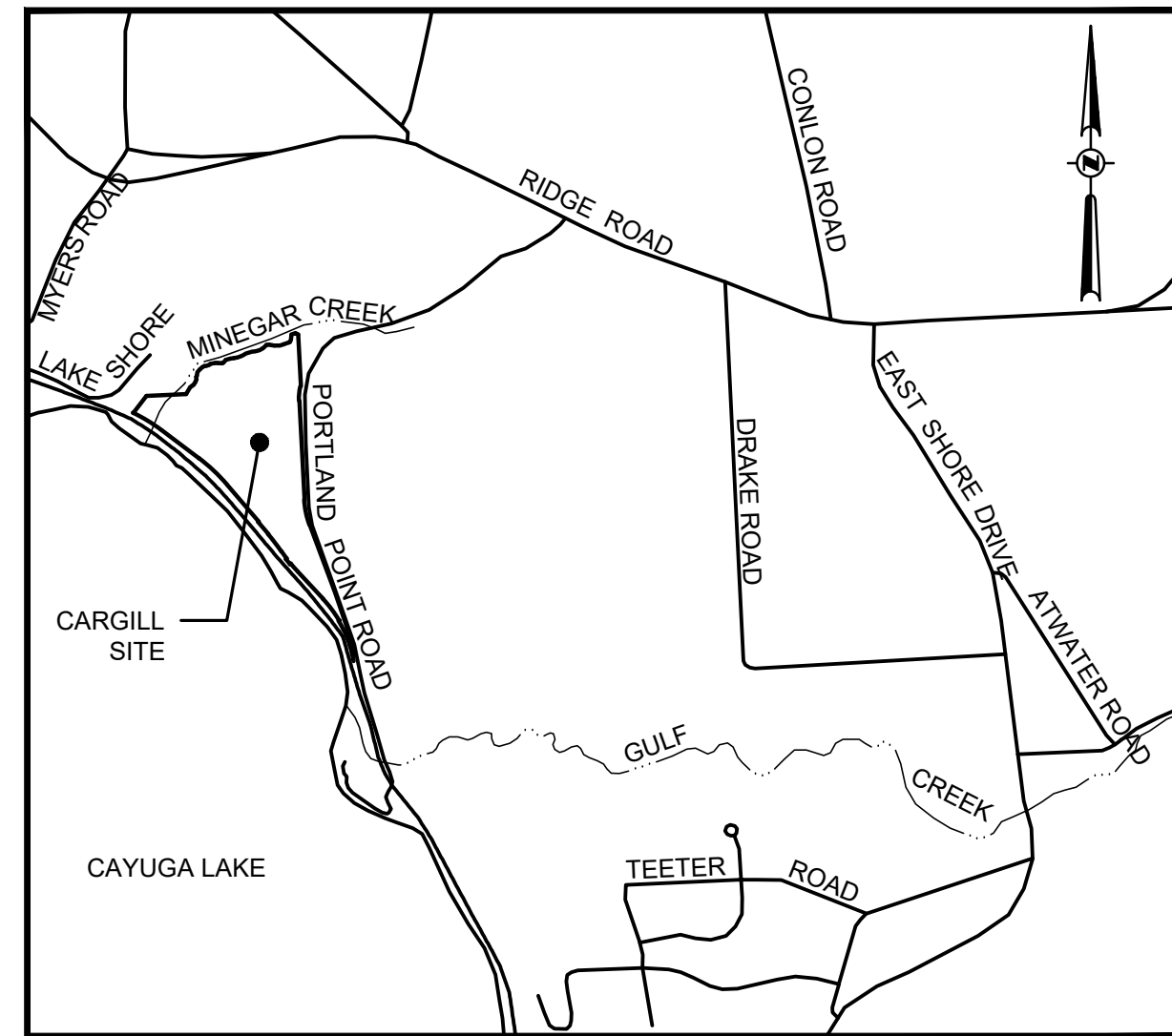
Agenda

Subject	Town of Lansing Sketch Plan Meeting		
Project	Cargill Cayuga Mine Lower Pad Salt Shed		
Location	Online	Date/Time	August 24, 2020
Participants	Town of Lansing Planning Board, Cargill, Jacobs Engineering		

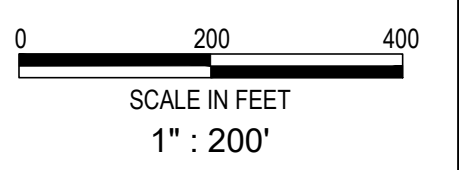
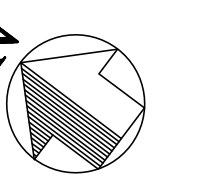
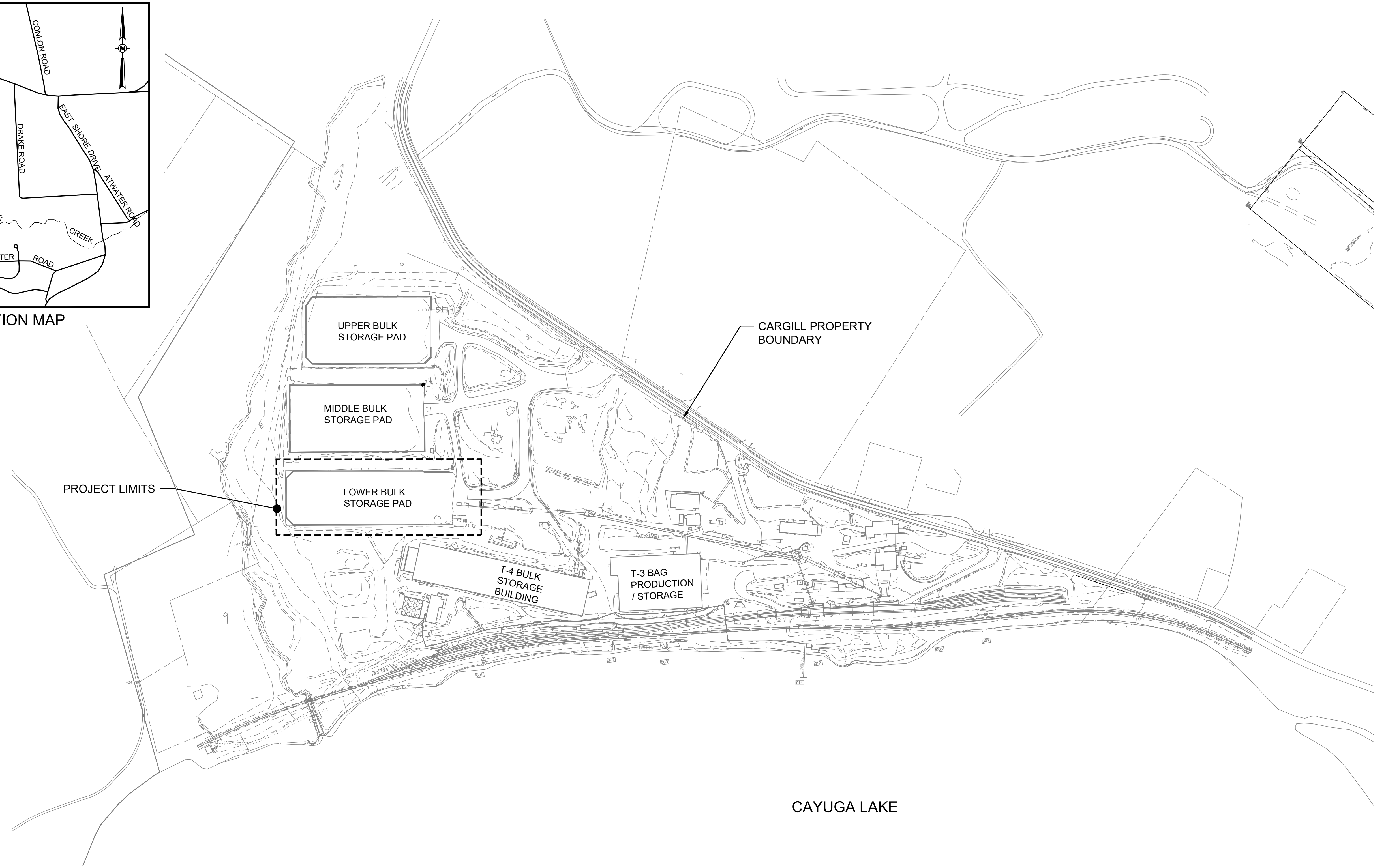
Project Description

The aim of the project is to construct a prefabricated building to cover the Lower Bulk Storage Pad at the Cayuga Salt Mine in Lansing, NY. The proposed salt shed will be constructed over the existing Lower Bulk Storage Pad. The shed will primarily control the spread of salt dust and shield the stacked salt from inclement weather.

Item	Comments
1 Project Description and Overview	
2 SEQR	
a) Lead Agency	
b) Class of Action	
3 Variance request, Zoning Board of Appeal	
4 Occupancy Classification	
5 Fire Apparatus Access Roads Requirements	



SITE LOCATION MAP



V:\01\01\2020\projects\EBX\4400700\add\702cm\Sheets\STE-SV-100_103_Existing_Site_Topo_Plans.dwg
 8/5/2020 11:51:48 AM by CURRAN, COLM

FOR INFORMATION ONLY	
REVISIONS	

DISCLAIMER
 IT IS A VIOLATION OF THE PROFESSIONAL LICENSE LAW FOR ANY PERSON TO ALTER THIS DRAWING IN ANY WAY, UNLESS ACTING UNDER THE DIRECTION OF A LICENSED PROFESSIONAL ENGINEER/ARCHITECT AS APPLICABLE. THE ALTERING ENGINEER/ARCHITECT SHALL AFFIX HIS/HER SEAL AND THE NOTATION "ALTERED BY" FOLLOWED BY HIS/HER SIGNATURE AND DATE OF ALTERATION.

DESIGNED	CC
DRAWN	TE
CHECKED	CC
APPROVED	DM

DESIGNER

OWNER

**CARGILL
 CAYUGAS MINE
 LOWER PAD SALT SHED**
 CIVIL
 EXISTING TOPOGRAPHIC SURVEY
 KEY PLAN

CONTRACT NUMBER		XXXXX
SCALE:	AS NOTED	DATE: 07/02/2020
DRAWING NUMBER		STE-SV-100
SHEET #	OF	X

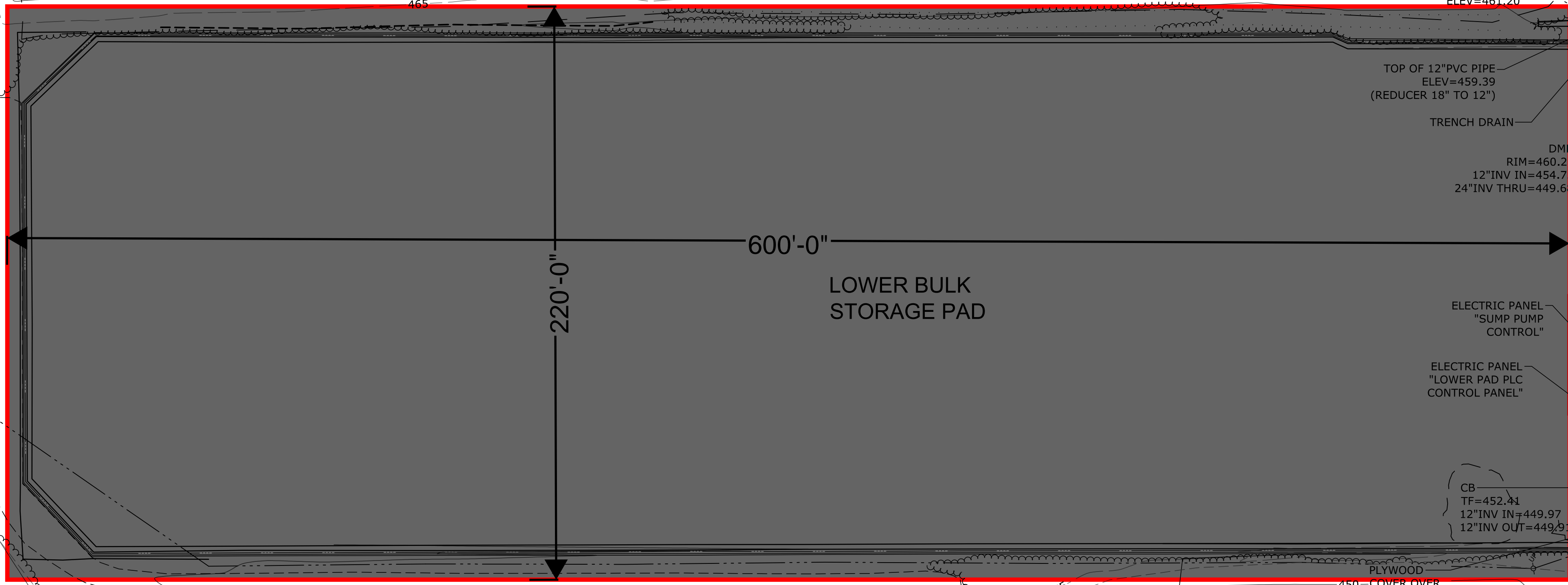
MATCHLINE: STE-SV-101

Lands Now or Formerly of Cargill Incorporated Book 581 Page 307 Tax ID No. 36-1-1 Area=66.65±Acres

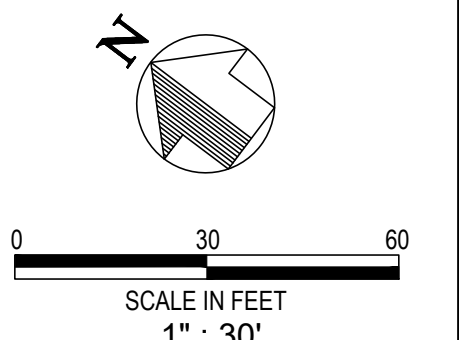
MIDDLE BULK STORAGE PAD

CB TF=480.63 4" INV IN=477.94 6" INV IN=478.19 12" INV OUT=477.98

Lands Now or Formerly of Cargill Incorporated Book 581 Page 307 Tax ID No. 36-1-1 Area=66.65±Acres



MATCHLINE: STE-SV-103



V:\proj\01\01\2020\proj\STE-SV-102\Drawings\Sheets\STE-SV-102_104_Existing_Site_Topo_Plans.dwg 6/30/2020 11:46:22 AM by CURRAN, COLM

<p style="color: red; font-weight: bold; font-size: 24px; text-align: center;">FOR INFORMATION ONLY</p>		DESIGNED	CC
		DRAWN	TE
<p style="font-size: 8px;">REVISIONS</p>		CHECKED	CC
		APPROVED	DM

DISCLAIMER
 IT IS A VIOLATION OF THE PROFESSIONAL LICENSE LAW FOR ANY PERSON TO ALTER THIS DRAWING IN ANY WAY, UNLESS ACTING UNDER THE DIRECTION OF A LICENSED PROFESSIONAL ENGINEER/ARCHITECT AS APPLICABLE. THE ALTERING ENGINEER/ARCHITECT SHALL AFFIX HIS/HER SEAL AND THE NOTATION "ALTERED BY" FOLLOWED BY HIS/HER SIGNATURE AND DATE OF ALTERATION.

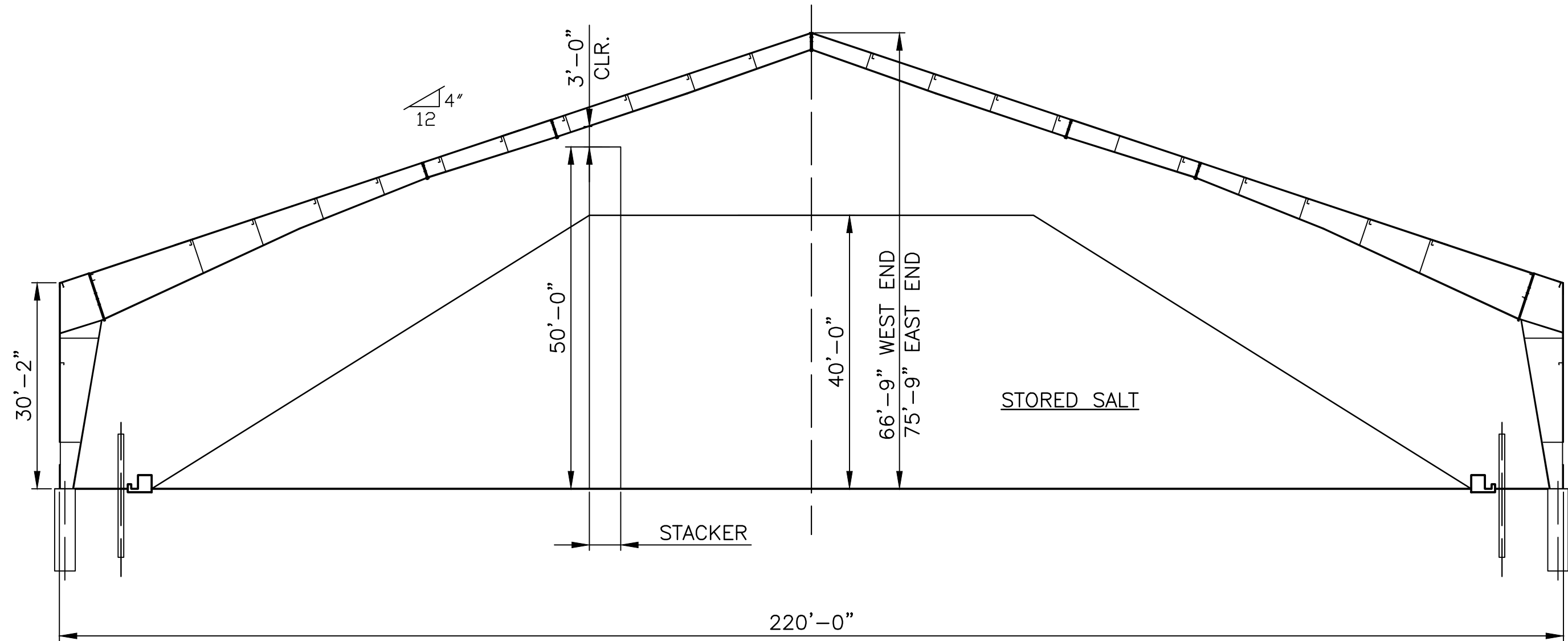
DESIGNED	CC
DRAWN	TE
CHECKED	CC
APPROVED	DM

DESIGNER	[Redacted]
OWNER	[Redacted]

CARGILL CAYUGAS MINE LOWER PAD SALT SHED	
CIVIL EXISTING TOPOGRAPHIC SURVEY ZONE 2 - LOWER PAD / PROJECT SITE	

CONTRACT NUMBER		XXXXX
SCALE:	AS NOTED	DATE: 07/02/2020
DRAWING NUMBER		STE-SV-102
SHEET #	OF	X

CONTRACT NUMBER		XXXXX
SCALE:	AS NOTED	DATE: 07/02/2020
DRAWING NUMBER		STE-SV-102
SHEET #	OF	X



SALT SHED CONCEPT

FOR INFORMATION ONLY



Upper Pad

Middle Pad

Lower Pad

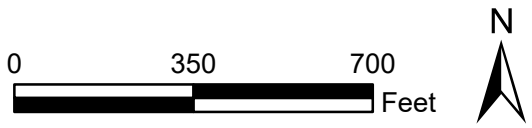
Conveyer

Administration Building

Cargill Salt

Cayuga Lake

Cargill **Jacobs**
Cargill Salt Mine
Cover Lower Pad Project
Figure 1 - Mine Overview Map



FOR INFORMATION ONLY



FOR INFORMATION ONLY

Figure: Cargill Cayuga Salt Mine – Lower Pad Salt Shed Example Layout