




RECEIVED  
 NOV 25 2016  
 DEPT OF ENV CONSERVATION  
 REG 7 - MINERAL RESOURCES

<b>CAYUGA MINE</b>	
<b>4 Level Pond Map</b>	
<b>Updated: 21 Nov 2016</b>	
TITLE.DWG: 4 Level Pond Map.dwg	ARG
DATE: DEC 2016	1" = 600'

Grid Spacing = 1000 ft.



NORTHERN BOUNDARY OF 2005

Fiscal year 16-17	
Fiscal year 17-18	
Fiscal year 18-19	

**Cargill**  
Mining Technology  
**CAYUGA MINE**  
**3 YR MINE PLAN**  
**2016/2017 Fiscal Yr**  
TITLE: DWG: 3 yr mine plan.dwg MBD  
DATE: NOV 2016 1" = 2000'

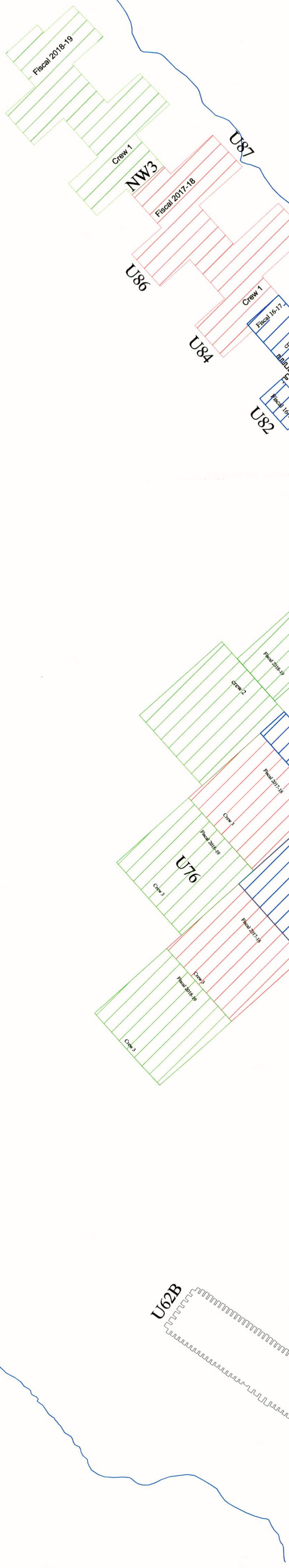
RECEIVED

NOV 25 2016

DEPT OF ENV CONSERVATION  
REG 7 - MINERAL RESOURCES

SOUTHERN BOUNDARY OF 2005





Fiscal year 16-17



Fiscal year 17-18



Fiscal year 18-19



**Cargill**  
Deicing Technology

# CAYUGA MINE 3 YR MINE PLAN 2016/2017 Fiscal Yr

TITLE.DWG: 3 yr mine plan.dwg

MBD

DATE: NOV 2016

1" = 600'

RECEIVED

NOV 25 2016

DEPT OF ENV CONSERVATION  
REG 7 - MINERAL RESOURCES