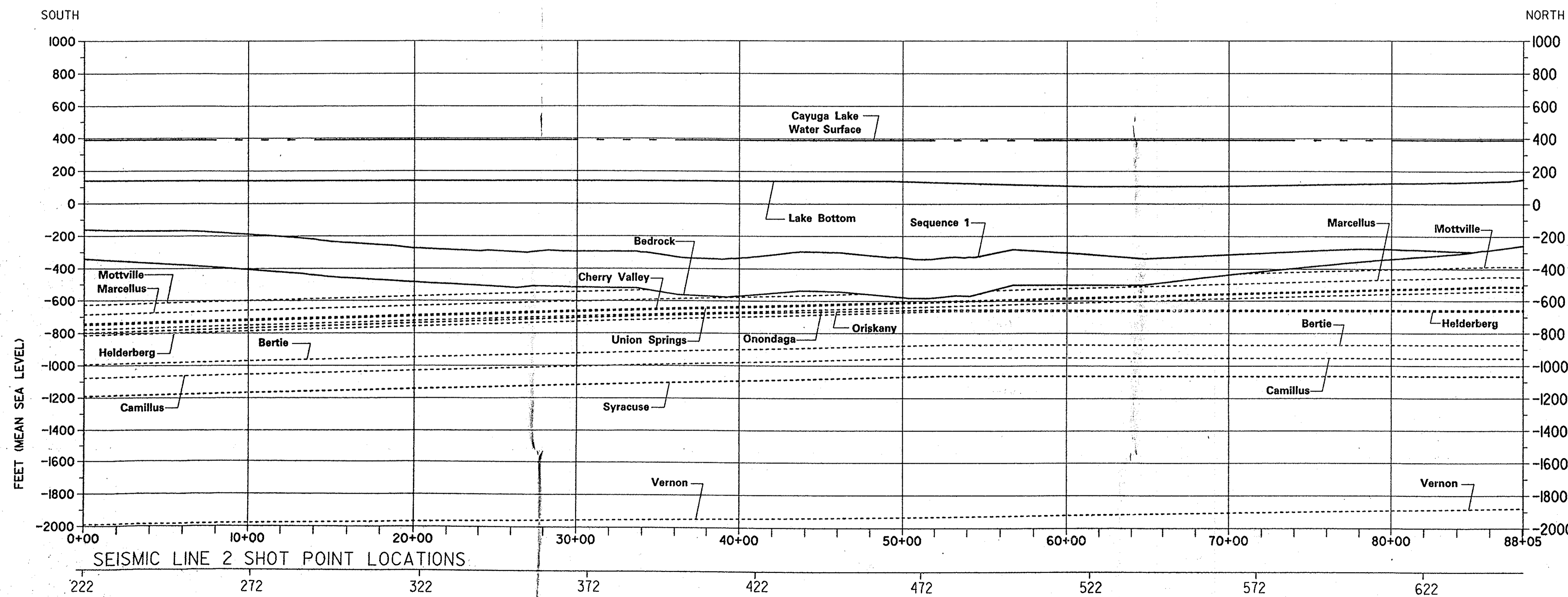
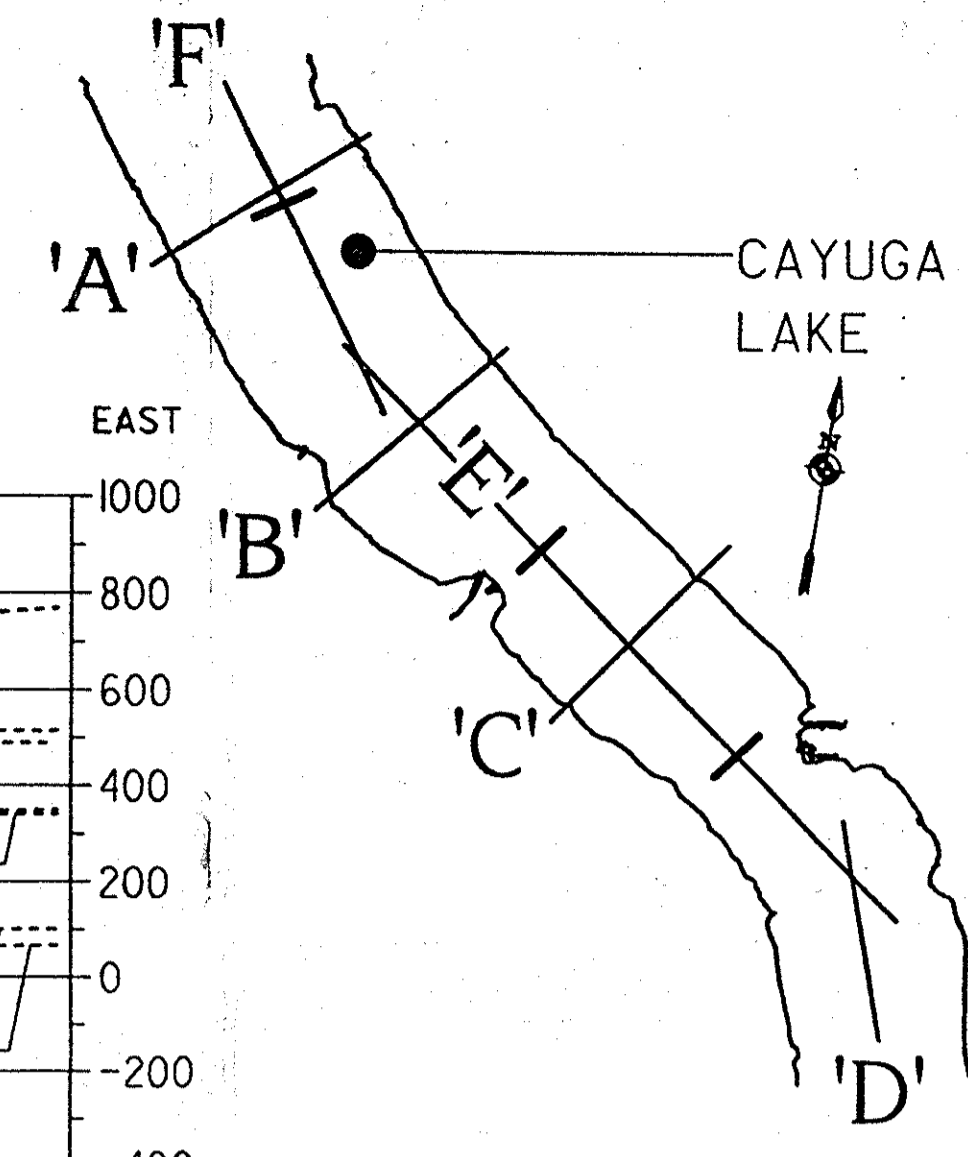


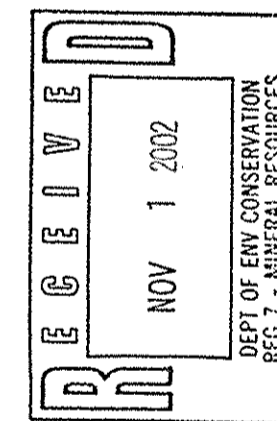
Profile 2000 'C'

SCALE: 1"=400' HORIZONTAL
1"=400' VERTICAL

PRIVILEGED AND PROPRIETARY INFORMATION



Profile 2000 'D'



UNAUTHORIZED ALTERATION OR ADDITION TO THIS DRAWING IS PROHIBITED BY SECTION 700A, SUBDIVISION 2 OF THE NEW YORK STATE EDUCATION LAW.

NO.	DATE	RECORD OF WORK		
		DRN	CKD	APPR

CARGILL SALT, INC.
CAYUGA MINE
TOWNSHIP OF LANSING
TOMPKIN CO., NY

SPECTRA ENVIRONMENTAL GROUP, INC.
19 British American Blvd.
Latham, NY 12110

DATE: 12/15/00 SCALE: SHEET 3.1-12 OF

PROJECT	RCL
PROJ. MGR.	RCL
PROJ. NO.	9805
PREPARED BY:	SEAR-BROWN
DRAFTED BY:	SEAR-BROWN
CHECKED BY:	
APPROVED BY:	
DATUM	
CONTOUR INTERVAL =	
FEET	

SOURCE: GEOLOGY/HYDROGEOLOGY OF THE CAYUGA SALT MINE, LANSING, NEW YORK SEAR-BROWN, OCTOBER 2000.