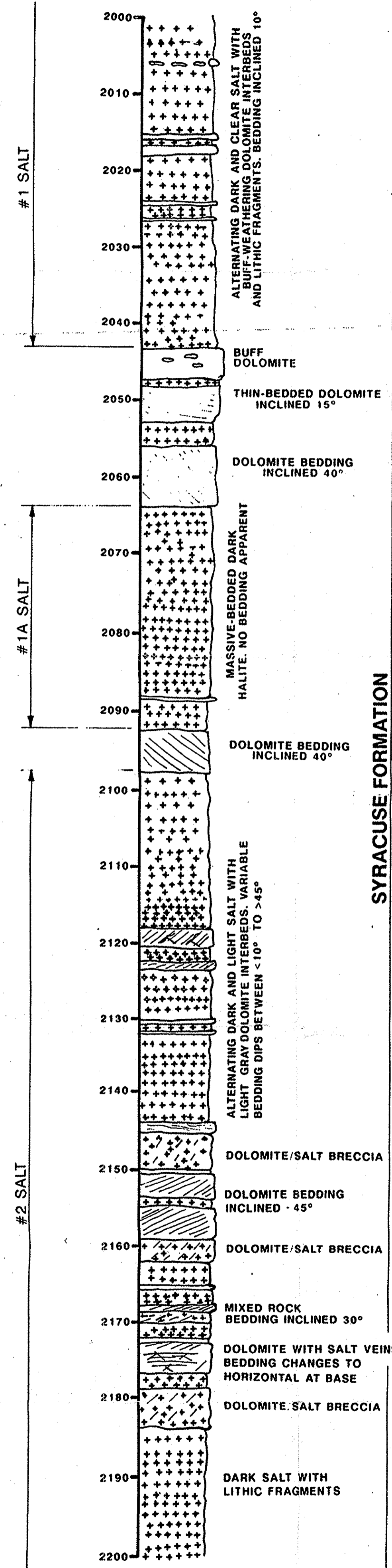
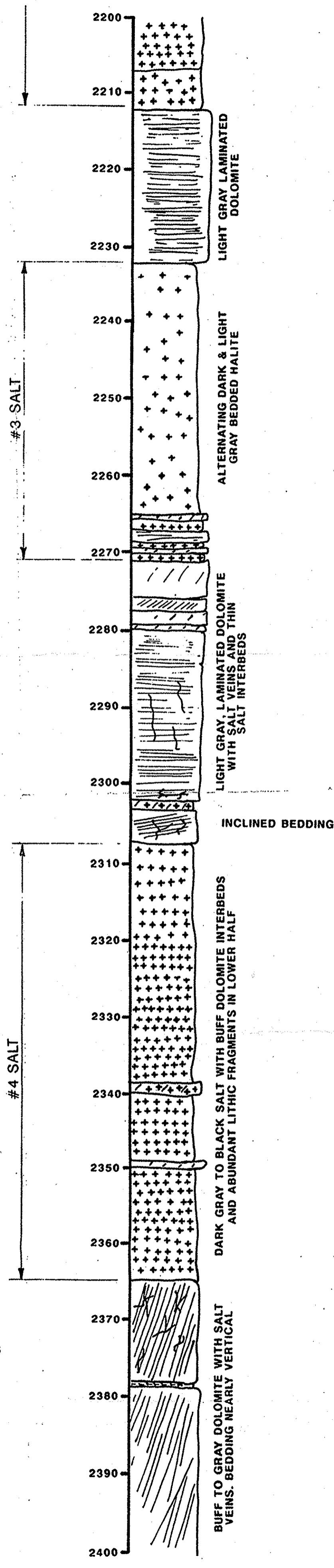


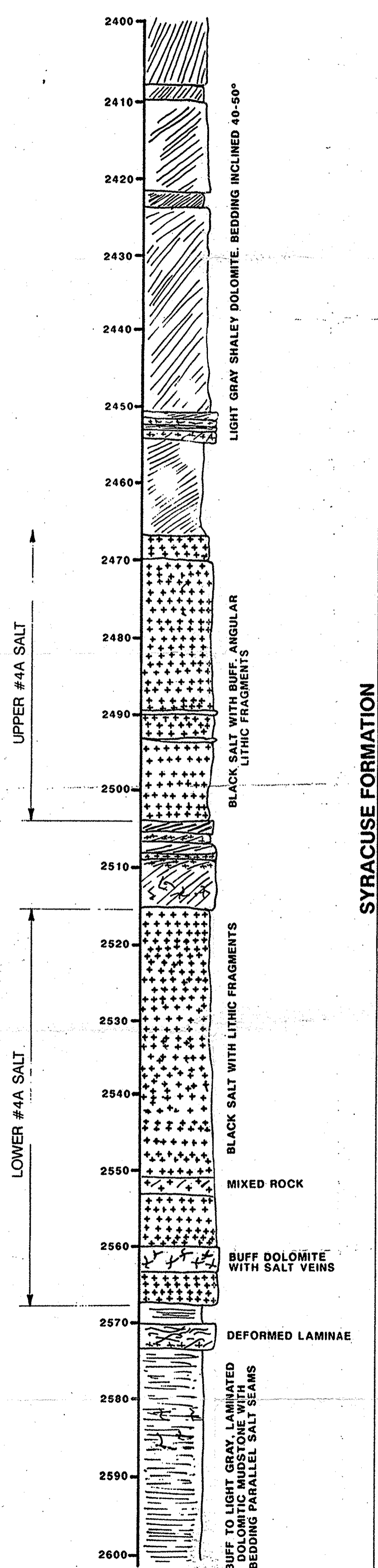
SYRACUSE FORMATION



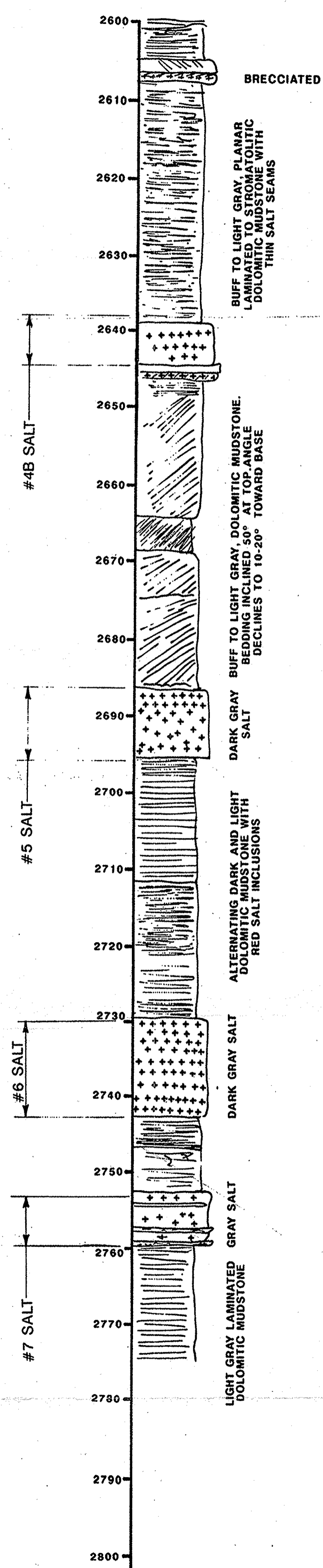
SYRACUSE FORMATION



SYRACUSE FORMATION



SYRACUSE FORMATION



CONFIDENTIAL

RECEIVED
DEC 28 2000
DEPT. OF ENVIRONMENTAL CONSERVATION
REG. 7 - MINERAL RESOURCES

PLATE 22-4

BEDROCK STRATIGRAPHIC PROFILE CORE HOLE 17

CARGILL SALT, INC.
CAYUGA MINE
TOWN OF LANSING
TOMPKINS CO., NY

SPECTRA ENVIRONMENTAL GROUP, INC.
19 British American Blvd.
Latham, NY 12110

DATE: 12/18/00 SCALE: DWG. NO. 981878 SHEET OF

PROJECT	RCL
PROJ. NO.	98189
PREPARED BY:	PAW
DRAFTED BY:	PAW
CHECKED BY:	
APPROVED BY:	
DATUM:	
CONTOUR INTERVAL =	FEET



Note: Original Figure by the Sear-Brown Group.